



**Comhairle Contae
Dhún na nGall**
Donegal County Council

MUFF TO QUIGLEYS POINT GREENWAY

PART 8 DRAWINGS

MUFF TO QUIGLEYS POINT GREENWAY LIST OF PART VIII DRAWINGS

DRAWING TITLE	DRAWING SERIES	DRAWING NUMBERS
LIST OF CONTRACT DRAWINGS _____	DRAWING SERIES 000 _____	P8-000
PROJECT LOCATION & EXTENTS _____	DRAWING SERIES 001 _____	P8-LOC
PROPOSED WORKS (LAYOUT, ROAD MARKING & SIGNS) _____	DRAWING SERIES SP _____	P8-01 TO P8-08
PROPOSED WORKS (TYPICAL DETAILS) _____	DRAWING SERIES SP _____	P8-09



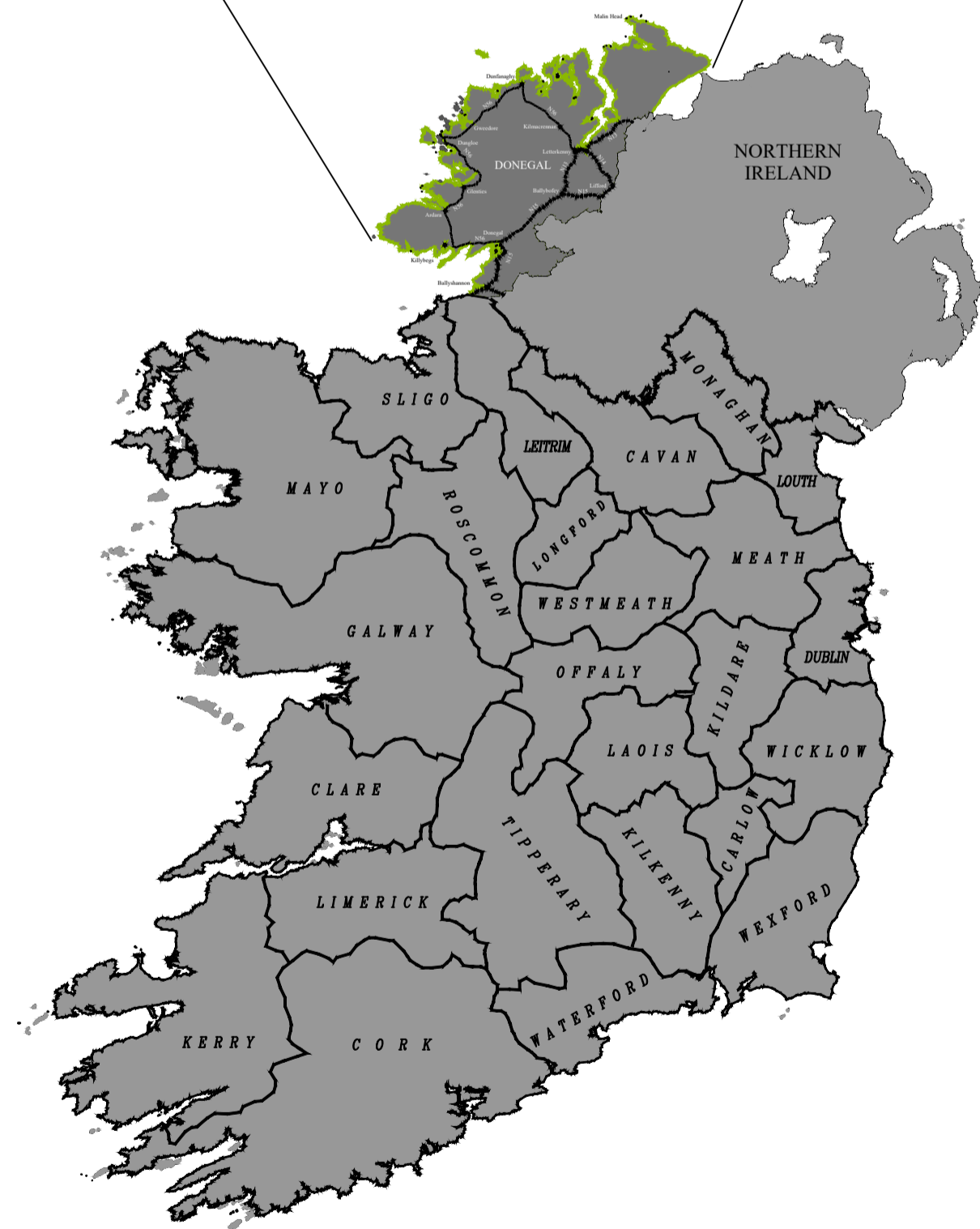
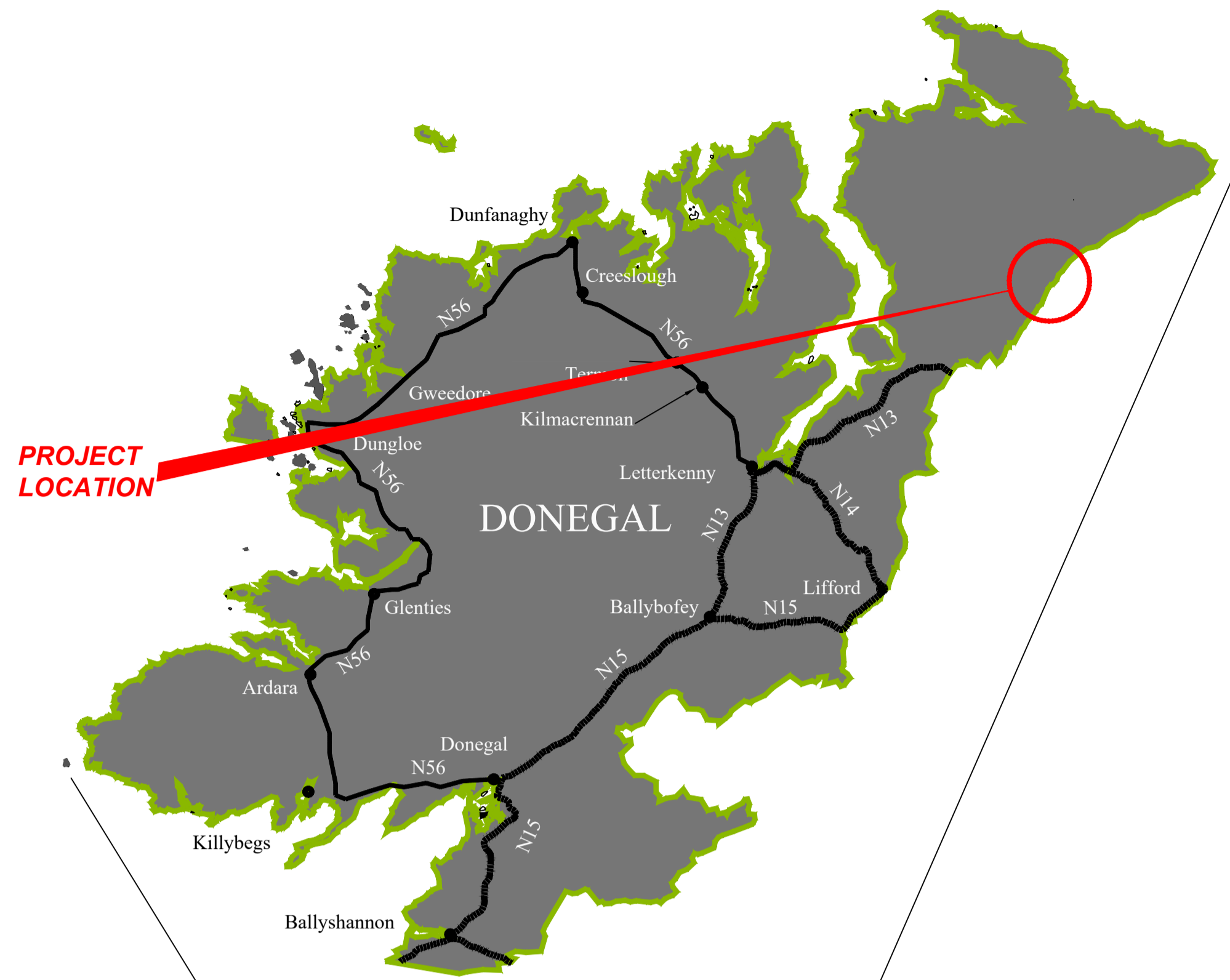
Rev	By	Date	Description

Purpose of Drawings	
<input type="checkbox"/> Information	<input type="checkbox"/> CPO
<input checked="" type="checkbox"/> Part 8	<input type="checkbox"/> Land Reg
<input type="checkbox"/> Tender Issue	<input type="checkbox"/> Safety Design
	<input type="checkbox"/> Construction
	<input type="checkbox"/> Acc Works
	<input type="checkbox"/> Other
Prepared: JC	Date: Jan 2022
Checked: AS	Date: Jan 2022
Approved: AS	Date: Jan 2022

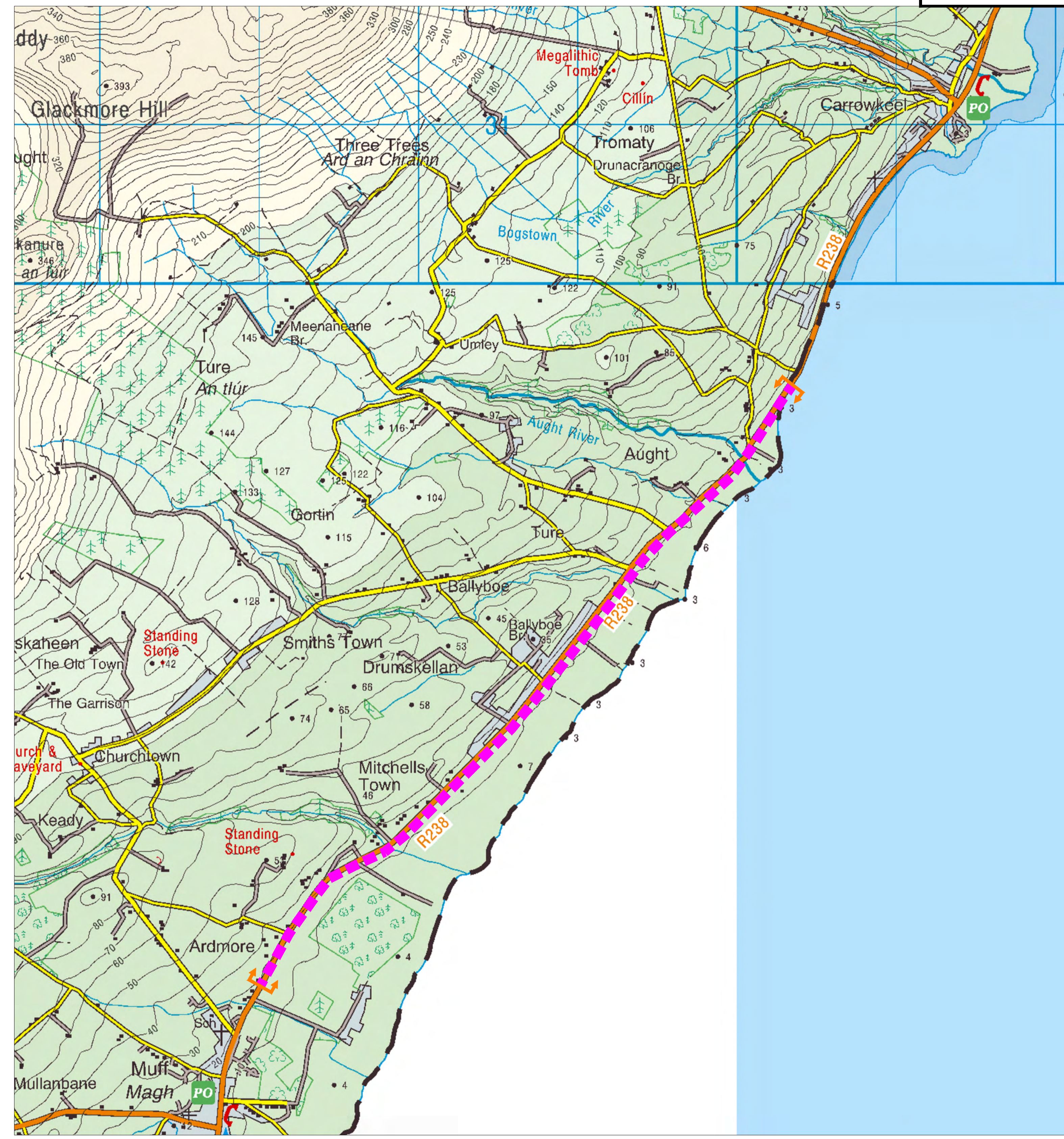

Horizontal Scales: NTS @ A1
Vertical Scale: N/A
File no: P1629

Project: Muff To Quigleys Point Greenway
Location: Inishowen MD
Dwg Title: List Of Part 8 Drawings

Rev: - - -
Drawing no.: P8-000



 **Extent Of Proposed Development (Scale 1:10,000)**



Rev	By	Date	Description

Purpose of Drawings	
<input type="checkbox"/> Information	<input type="checkbox"/> CPO
<input checked="" type="checkbox"/> Part 8	<input type="checkbox"/> Land Reg
<input type="checkbox"/> Tender Issue	<input type="checkbox"/> Safety Design
<input type="checkbox"/> Acc Works	<input type="checkbox"/> Construction
<input type="checkbox"/> Other	
Prepared: JC	Date: Jan 2022
Checked: AS	Date: Jan 2022
Approved: AS	Date: Jan 2022

Horizontal Scales:	Scale Shown @ A1
Vertical Scale:	N/A
File no:	P1629

Project:	Muff to Quigleys Point Greenway
Location:	Inishowen MD
Dwg Title:	Project Location And Extents

Rev:	---
Drawing no.:	P8-LOC



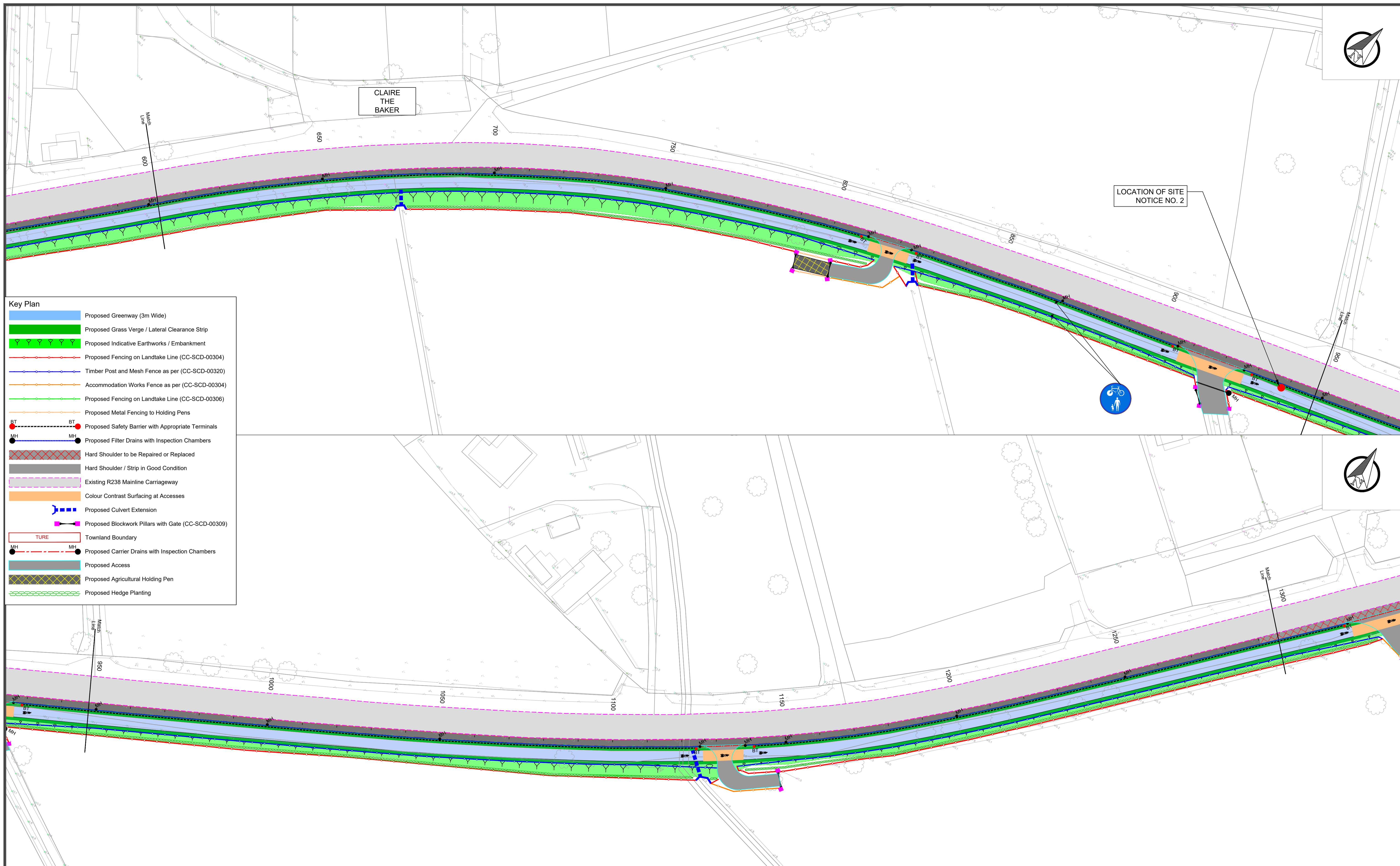
Rev	By	Date	Description

Purpose of Drawings		
<input type="checkbox"/> Information	<input type="checkbox"/> CPO	<input type="checkbox"/> Land Reg
<input checked="" type="checkbox"/> Part 8	<input type="checkbox"/> Safety Design	<input type="checkbox"/> Construction
<input type="checkbox"/> Tender Issue	<input type="checkbox"/> Acc Works	<input type="checkbox"/> Other
Prepared: JC	Date: Jan 2022	
Checked: AS	Date: Jan 2022	
Approved: AS	Date: Jan 2022	

Horizontal Scales:	1:500 @ A1
Vertical Scale:	N/A
File no:	P1629

Project:	Muff To Quigleys Point Greenway
Location:	Inishowen MD
Dwg Title:	Part 8 Layout Plan - Sheet 1 of 8

Rev:	---
Drawing no.:	P8-01



Key Plan

- Proposed Greenway (3m Wide)
- Proposed Grass Verge / Lateral Clearance Strip
- Proposed Indicative Earthworks / Embankment
- Proposed Fencing on Landtake Line (CC-SCD-00304)
- Timber Post and Mesh Fence as per (CC-SCD-00320)
- Accommodation Works Fence as per (CC-SCD-00304)
- Proposed Fencing on Landtake Line (CC-SCD-00306)
- Proposed Metal Fencing to Holding Pens
- BT
- MH
- Proposed Safety Barrier with Appropriate Terminals
- Hard Shoulder to be Repaired or Replaced
- Hard Shoulder / Strip in Good Condition
- Existing R238 Mainline Carriageway
- Colour Contrast Surfacing at Accesses
- Proposed Culvert Extension
- Proposed Blockwork Pillars with Gate (CC-SCD-00309)
- TURE
- MH
- MH
- Proposed Carrier Drains with Inspection Chambers
- Proposed Access
- Proposed Agricultural Holding Pen
- Proposed Hedge Planting



Rev	By	Date	Description

Purpose of Drawings

<input type="checkbox"/> Information	<input type="checkbox"/> CPO	<input type="checkbox"/> Land Reg
<input checked="" type="checkbox"/> Part 8	<input type="checkbox"/> Safety Design	<input type="checkbox"/> Construction
<input type="checkbox"/> Tender Issue	<input type="checkbox"/> Acc Works	<input type="checkbox"/> Other
Prepared: JC	Date: Jan 2022	
Checked: AS	Date: Jan 2022	
Approved: AS	Date: Jan 2022	

Horizontal Scales:	1:500 @ A1
Vertical Scale:	N/A
File no:	P1629

Project:	Muff To Quigleys Point Greenway
Location:	Inishowen MD
Dwg Title:	Part 8 Layout Plan - Sheet 2 of 8

Rev:	---
Drawing no.:	P8-02



Key Plan

- Proposed Greenway (3m Wide)
- Proposed Grass Verge / Lateral Clearance Strip
- Proposed Indicative Earthworks / Embankment
- Proposed Fencing on Landtake Line (CC-SCD-00304)
- Timber Post and Mesh Fence as per (CC-SCD-00320)
- Accommodation Works Fence as per (CC-SCD-00304)
- Proposed Fencing on Landtake Line (CC-SCD-00306)
- Proposed Metal Fencing to Holding Pens
- Proposed Safety Barrier with Appropriate Terminals
- Proposed Filter Drains with Inspection Chambers
- Hard Shoulder to be Repaired or Replaced
- Hard Shoulder / Strip in Good Condition
- Existing R238 Mainline Carriageway
- Colour Contrast Surfacing at Accesses
- Proposed Culvert Extension
- Proposed Blockwork Pillars with Gate (CC-SCD-00309)
- Townland Boundary
- Proposed Carrier Drains with Inspection Chambers
- Proposed Access
- Proposed Agricultural Holding Pen
- Proposed Hedge Planting

Rev	By	Date	Description

Purpose of Drawings

<input type="checkbox"/> Information	<input type="checkbox"/> CPO	<input type="checkbox"/> Land Reg
<input checked="" type="checkbox"/> Part 8	<input type="checkbox"/> Safety Design	<input type="checkbox"/> Construction
<input type="checkbox"/> Tender Issue	<input type="checkbox"/> Acc Works	<input type="checkbox"/> Other
Prepared: JC	Date: Jan 2022	
Checked: AS	Date: Jan 2022	
Approved: AS	Date: Jan 2022	

Horizontal Scales:	1:500 @ A1
Vertical Scale:	N/A
File no:	P1629

Project:	Muff To Quigleys Point Greenway
Location:	Inishowen MD
Dwg Title:	Part 8 Layout Plan - Sheet 3 of 8

Rev:	---
Drawing no.:	P8-03



Key Plan

- Proposed Greenway (3m Wide)
- Proposed Grass Verge / Lateral Clearance Strip
- Proposed Indicative Earthworks / Embankment
- Proposed Fencing on Landtake Line (CC-SCD-00304)
- Timber Post and Mesh Fence as per (CC-SCD-00320)
- Accommodation Works Fence as per (CC-SCD-00304)
- Proposed Fencing on Landtake Line (CC-SCD-00306)
- Proposed Metal Fencing to Holding Pens
- Proposed Safety Barrier with Appropriate Terminals
- Proposed Filter Drains with Inspection Chambers
- Hard Shoulder to be Repaired or Replaced
- Hard Shoulder / Strip in Good Condition
- Existing R238 Mainline Carriageway
- Colour Contrast Surfacing at Accesses
- Proposed Culvert Extension
- Proposed Blockwork Pillars with Gate (CC-SCD-00309)
- Townland Boundary
- Proposed Carrier Drains with Inspection Chambers
- Proposed Access
- Proposed Agricultural Holding Pen
- Proposed Hedge Planting



Rev	By	Date	Description

Purpose of Drawings

<input type="checkbox"/> Information	<input type="checkbox"/> CPO	<input type="checkbox"/> Land Reg
<input checked="" type="checkbox"/> Part 8	<input type="checkbox"/> Safety Design	<input type="checkbox"/> Construction
<input type="checkbox"/> Tender Issue	<input type="checkbox"/> Acc Works	<input type="checkbox"/> Other
Prepared: JC	Date: Jan 2022	
Checked: AS	Date: Jan 2022	
Approved: AS	Date: Jan 2022	

Horizontal Scales: 1:500 @ A1

Vertical Scale: N/A

File no: P1629

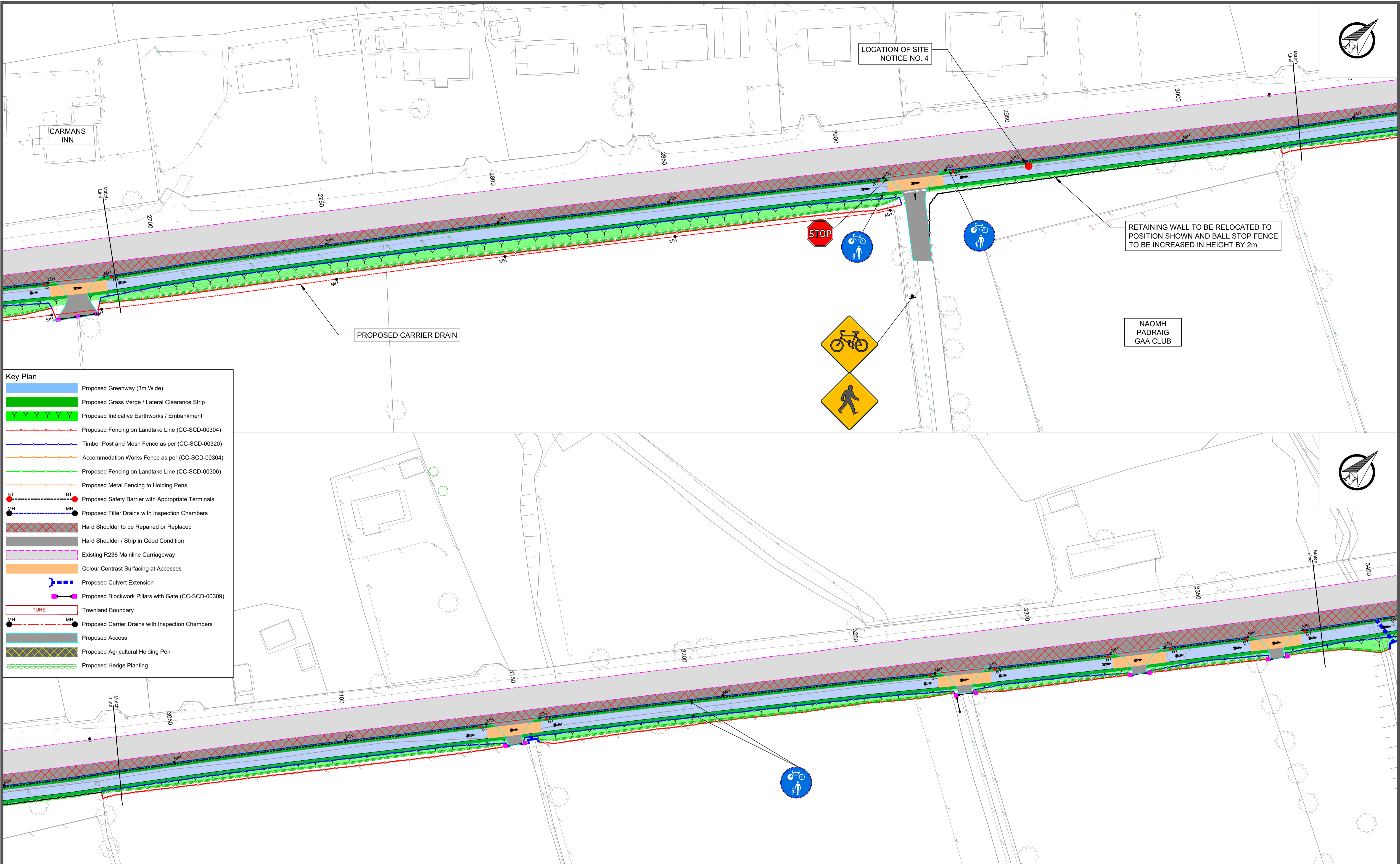
Project: Muff To Quigleys Point Greenway

Location: Inishowen MD

Dwg Title: Part 8 Layout Plan - Sheet 4 of 8

Rev: - - -

Drawing no.: P8-04



Key Plan

- Proposed Greenway (3m Wide)
- Proposed Grass Verge / Lateral Clearance Strip
- Proposed Indicative Earthworks / Embankment
- Proposed Fencing on Landtake Line (CC-SCD-00304)
- Timber Post and Mesh Fence as per (CC-SCD-00320)
- Accommodation Works Fence as per (CC-SCD-00304)
- Proposed Fencing on Landtake Line (CC-SCD-00306)
- Proposed Metal Fencing to Holding Pens
- Proposed Safety Barrier with Appropriate Terminals
- Proposed Filter Drains with Inspection Chambers
- Hard Shoulder to be Repaired or Replaced
- Hard Shoulder / Strip in Good Condition
- Existing R238 Mainline Carriageway
- Colour Contrast Surfacing at Accesses
- Proposed Culvert Extension
- Proposed Blockwork Pillars with Gate (CC-SCD-00309)
- Townland Boundary
- Proposed Carrier Drains with Inspection Chambers
- Proposed Access
- Proposed Agricultural Holding Pen
- Proposed Hedge Planting

Rev	By	Date	Description






















Purpose of Drawings

<input type="checkbox"/> Information	<input type="checkbox"/> CPO	<input type="checkbox"/> Land Reg
<input checked="" type="checkbox"/> Part 8	<input type="checkbox"/> Safety Design	<input type="checkbox"/> Construction
<input type="checkbox"/> Tender Issue	<input type="checkbox"/> Acc Works	<input type="checkbox"/> Other
Prepared: JC	Date: Jan 2022	
Checked: AS	Date: Jan 2022	
Approved: AS	Date: Jan 2022	

Horizontal Scales:	1:500 @ A1
Vertical Scale:	N/A
File no:	P1629

Project:	Muff To Quigleys Point Greenway
Location:	Inishowen MD
Dwg Title:	Part 8 Layout Plan - Sheet 5 of 8

Rev:	---
Drawing no.:	P8-05

- Key Plan**
-  Proposed Greenway (3m Wide)
 -  Proposed Grass Verge / Lateral Clearance Strip
 -  Proposed Indicative Earthworks / Embankment
 -  Proposed Fencing on Landtake Line (CC-SCD-00304)
 -  Timber Post and Mesh Fence as per (CC-SCD-00320)
 -  Accommodation Works Fence as per (CC-SCD-00304)
 -  Proposed Fencing on Landtake Line (CC-SCD-00306)
 -  Proposed Metal Fencing to Holding Pens
 -  Proposed Safety Barrier with Appropriate Terminals
 -  Proposed Filter Drains with Inspection Chambers
 -  Hard Shoulder to be Repaired or Replaced
 -  Hard Shoulder / Strip in Good Condition
 -  Existing R238 Mainline Carriageway
 -  Colour Contrast Surfacing at Accesses
 -  Proposed Culvert Extension
 -  Proposed Blockwork Pillars with Gate (CC-SCD-00309)
 -  TURE Townland Boundary
 -  Proposed Carrier Drains with Inspection Chambers
 -  Proposed Access
 -  Proposed Agricultural Holding Pen
 -  Proposed Hedge Planting



Rev	By	Date	Description

Purpose of Drawings			
<input type="checkbox"/> Information	<input type="checkbox"/> CPO	<input type="checkbox"/> Land Reg	
<input checked="" type="checkbox"/> Part 8	<input type="checkbox"/> Safety Design	<input type="checkbox"/> Construction	
<input type="checkbox"/> Tender Issue	<input type="checkbox"/> Acc Works	<input type="checkbox"/> Other	
Prepared: JC	Date: Jan 2022		
Checked: AS	Date: Jan 2022		
Approved: AS	Date: Jan 2022		

Horizontal Scales: 1:500 @ A1
Vertical Scale: N/A
File no: P1629

Project: Muff To Quigleys Point Greenway	Rev: - - -
Location: Inishowen MD	Drawing no.: P8-06
Dwg Title: Part 8 Layout Plan - Sheet 6 of 8	



Key Plan

- Proposed Greenway (3m Wide)
- Proposed Grass Verge / Lateral Clearance Strip
- Proposed Indicative Earthworks / Embankment
- Proposed Fencing on Landtake Line (CC-SCD-00304)
- Timber Post and Mesh Fence as per (CC-SCD-00320)
- Accommodation Works Fence as per (CC-SCD-00304)
- Proposed Fencing on Landtake Line (CC-SCD-00306)
- Proposed Metal Fencing to Holding Pens
- Proposed Safety Barrier with Appropriate Terminals
- Proposed Filter Drains with Inspection Chambers
- Hard Shoulder to be Repaired or Replaced
- Hard Shoulder / Strip in Good Condition
- Existing R238 Mainline Carriageway
- Colour Contrast Surfacing at Accesses
- Proposed Culvert Extension
- Proposed Blockwork Pillars with Gate (CC-SCD-00309)
- TURE Townland Boundary
- Proposed Carrier Drains with Inspection Chambers
- Proposed Access
- Proposed Agricultural Holding Pen
- Proposed Hedge Planting

Rev	By	Date	Description

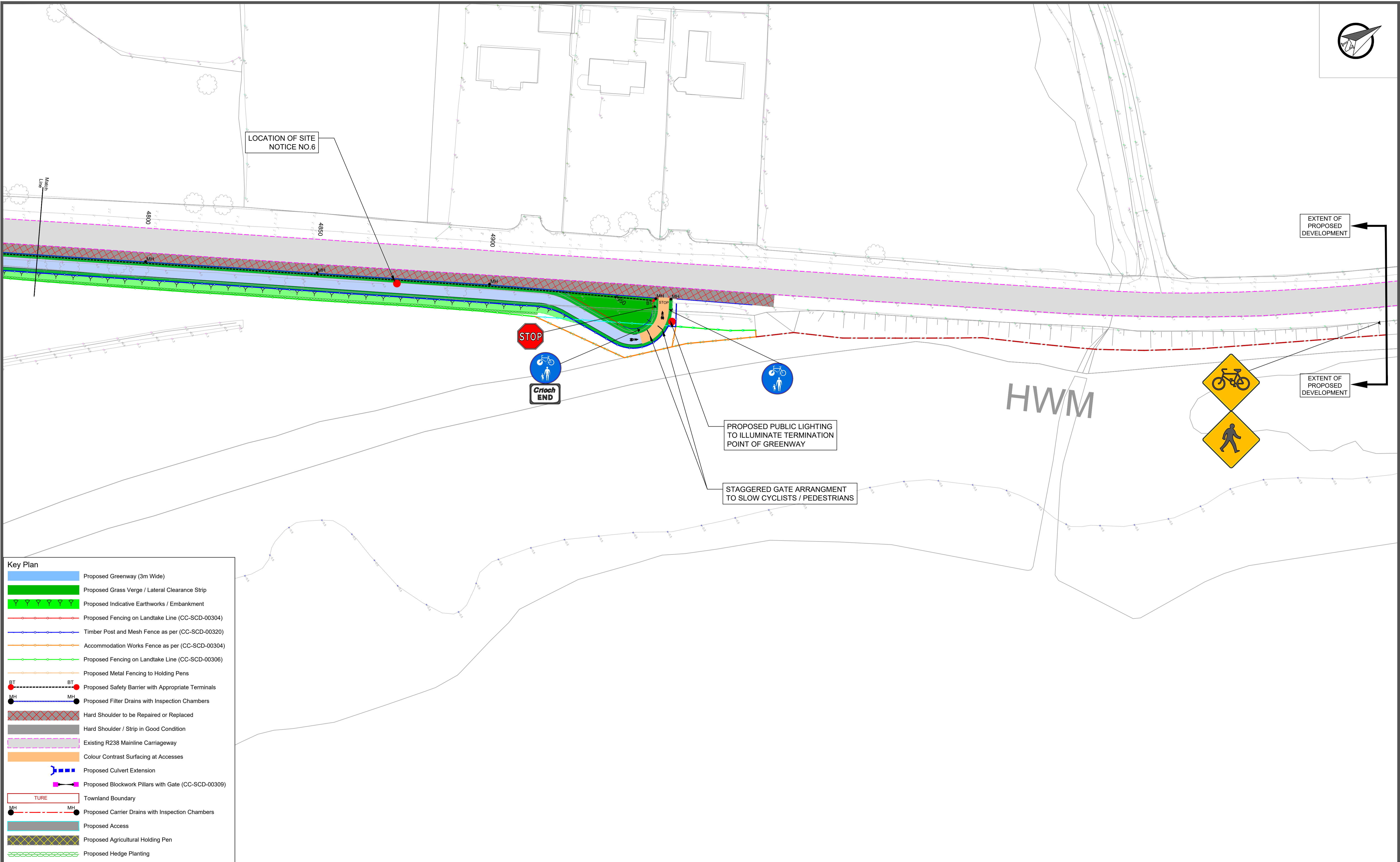
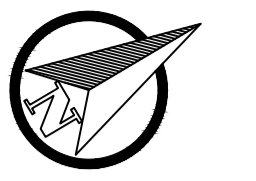
Purpose of Drawings

<input type="checkbox"/> Information	<input type="checkbox"/> CPO	<input type="checkbox"/> Land Reg
<input checked="" type="checkbox"/> Part 8	<input type="checkbox"/> Safety Design	<input type="checkbox"/> Construction
<input type="checkbox"/> Tender Issue	<input type="checkbox"/> Acc Works	<input type="checkbox"/> Other
Prepared: JC	Date: Jan 2022	
Checked: AS	Date: Jan 2022	
Approved: AS	Date: Jan 2022	

Horizontal Scales:	1:500 @ A1
Vertical Scale:	N/A
File no:	P1629

Project:	Muff To Quigleys Point Greenway
Location:	Inishowen MD
Dwg Title:	Part 8 Layout Plan - Sheet 7 of 8

Rev:	---
Drawing no.:	P8-07



Key Plan

- Proposed Greenway (3m Wide)
- Proposed Grass Verges / Lateral Clearance Strip
- Proposed Indicative Earthworks / Embankment
- Proposed Fencing on Landtake Line (CC-SCD-00304)
- Timber Post and Mesh Fence as per (CC-SCD-00320)
- Accommodation Works Fence as per (CC-SCD-00304)
- Proposed Fencing on Landtake Line (CC-SCD-00306)
- Proposed Metal Fencing to Holding Pens
- Proposed Safety Barrier with Appropriate Terminals
- Proposed Filter Drains with Inspection Chambers
- Hard Shoulder to be Repaired or Replaced
- Hard Shoulder / Strip in Good Condition
- Existing R238 Mainline Carriageway
- Colour Contrast Surfacing at Accesses
- Proposed Culvert Extension
- Proposed Blockwork Pillars with Gate (CC-SCD-00309)
- Townland Boundary
- Proposed Carrier Drains with Inspection Chambers
- Proposed Access
- Proposed Agricultural Holding Pen
- Proposed Hedge Planting



Northern Ireland - Ireland - Scotland
European Regional Development Fund





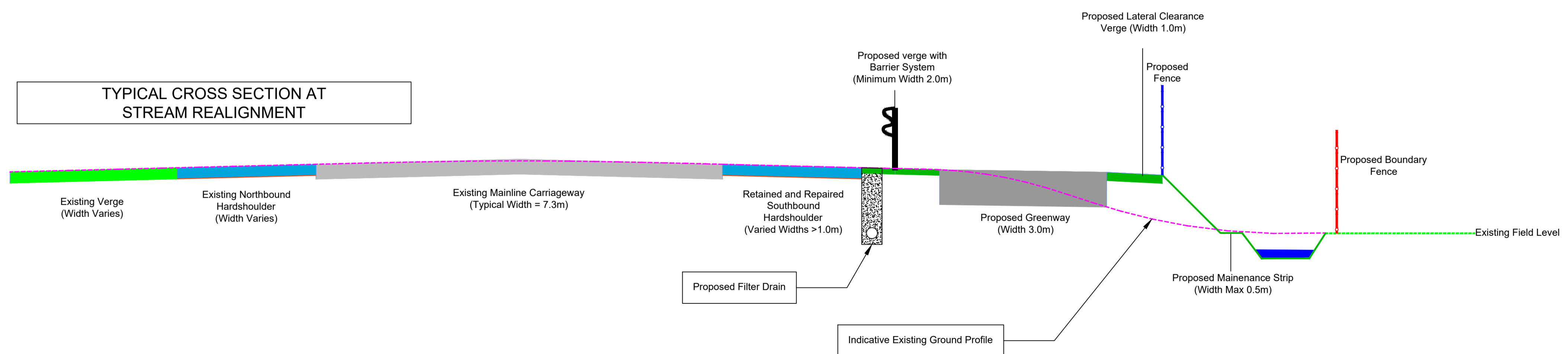
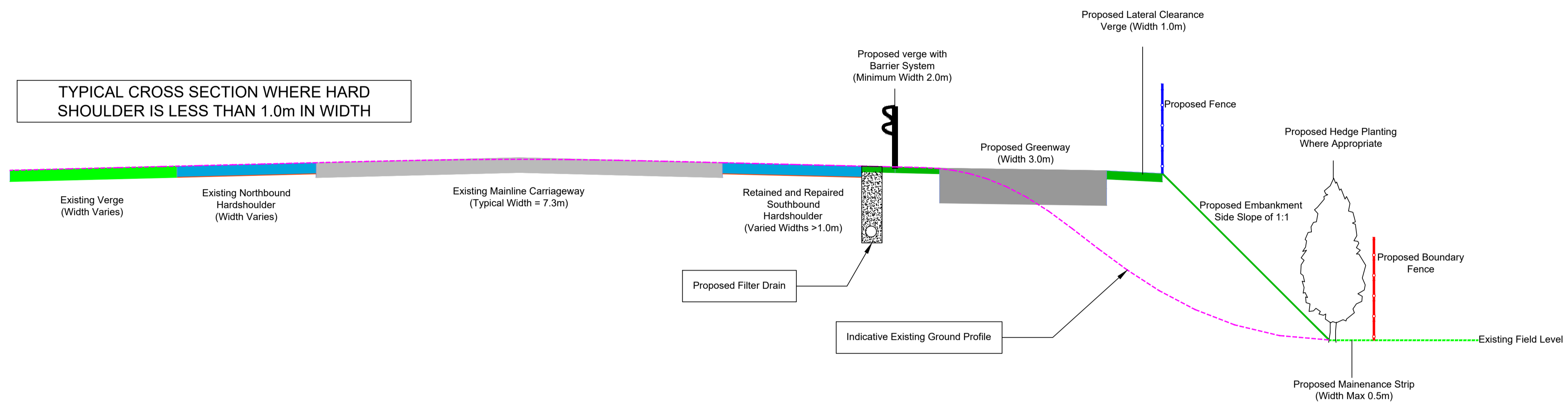
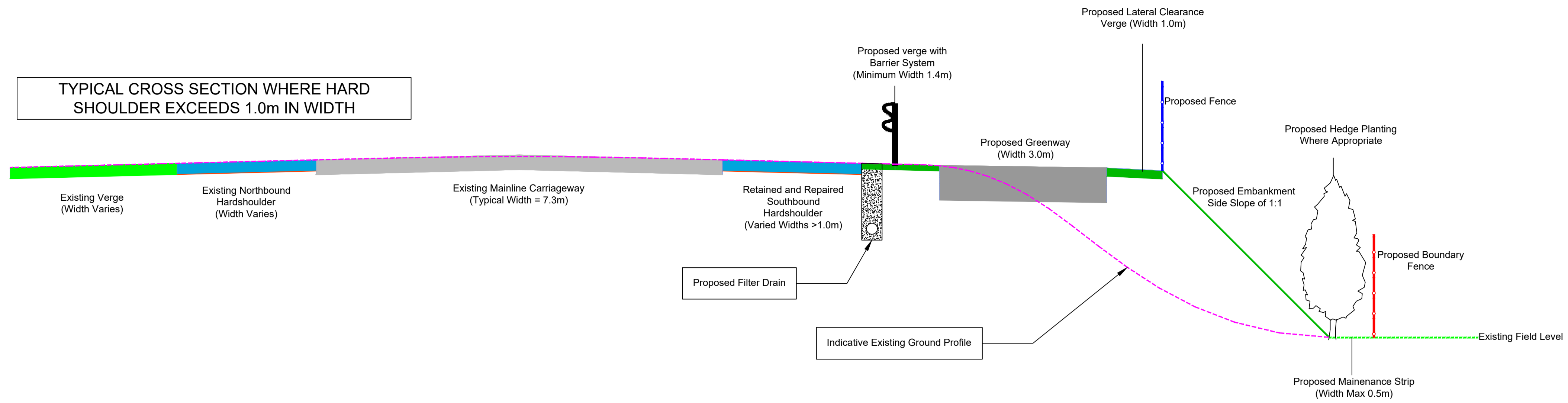
Comhairle Contae
Dhún na nGall
Donegal County Council

Rev	By	Date	Description

Purpose of Drawings	
<input type="checkbox"/> Information	<input type="checkbox"/> CPO
<input checked="" type="checkbox"/> Part 8	<input type="checkbox"/> Safety Design
<input type="checkbox"/> Tender Issue	<input type="checkbox"/> Construction
<input type="checkbox"/> Acc Works	<input type="checkbox"/> Other
Prepared: JC	Date: Jan 2022
Checked: AS	Date: Jan 2022
Approved: AS	Date: Jan 2022

Horizontal Scales: 1:500 @ A1	Project: Muff To Quigleys Point Greenway
Vertical Scale: N/A	Location: Inishowen MD
File no: P1629	Dwg Title: Part 8 Layout Plan - Sheet 8 of 8

Rev: - - -	Drawing no.: P8-08
------------	--------------------



Rev	By	Date	Description
A	JC	02/02/2022	Inclusion of Filter Drain

Purpose of Drawings	
<input type="checkbox"/> Information	<input type="checkbox"/> CPO
<input checked="" type="checkbox"/> Part 8	<input type="checkbox"/> Safety Design
<input type="checkbox"/> Tender Issue	<input type="checkbox"/> Acc Works
<input type="checkbox"/> Land Reg	<input type="checkbox"/> Construction
<input type="checkbox"/> Other	
Prepared: JC	Date: Jan 2022
Checked: AS	Date: Jan 2022
Approved: AS	Date: Jan 2022

Horizontal Scales:	Not To Scale @ A3
Vertical Scale:	N/A
File no:	P1629

Project:	Muff to Quigleys Point Greenway
Location:	Inishowen MD
Dwg Title:	Typical Cross Sections

Rev:	A
Drawing no.:	P8-09